

File No. **0146483**

MAR 26 1942 19

NAME *MINES & RESOURCES*

SUBJECT *FREE USE PERMIT # 7203*

CROSS REFERENCES *0146731*

L.B. 101-88-441-609

SUBJECT

0146483

DEPT.

Lands Department

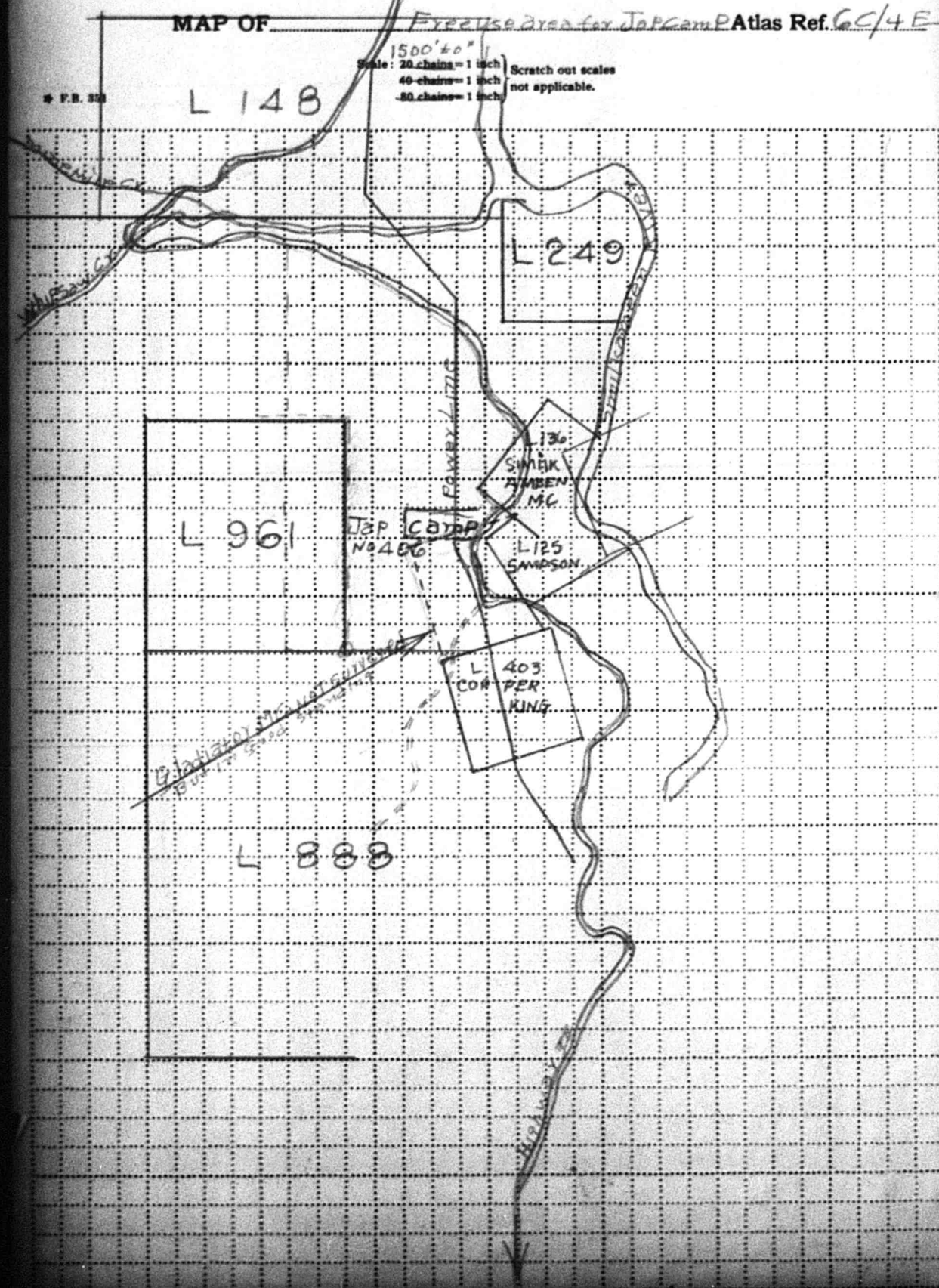


LEGEND.

Surveyed boundary—Black _____
 Unsurveyed boundary—Black - - - - -
 Lines traced or fire boundary—Red full line _____
 Boundaries needing resurvey—Red broken line - - - - -
 Area completely logged surrounded by dotted line
 Origin of fire—(Red) _____
 Landing—Black _____
 Crown timber—Hatched Green _____
 Area timber felled not skidded—Hatched _____
 Posts visited—Red O.

STANDARD COLOURS FOR FOREST COVER.

Merchantable timber—Dark Green.
 Immature timber (all ages and types)—Light Green.
 Logged (not restocked)—Yellow.
 Logged and slash burned—Orange.
 Burned (not restocked)—Red.
 Non-commercial cover on productive sites (deciduous or coniferous)—Blue.
 Grazing or pasture land (lowland or alpine)—Purple.
 Non-productive sites (scrub forest)—Grey.
 Cultivated—Brown.
 Suitable for cultivation—Hatched Brown over forest cover colour.
 Alpine, rock or other barren areas without cover should be left uncoloured.



MEMORANDUM TO

FROM FOREST RANGER

District Forester

Princeton B.C.

Kamloops B.C.

March 19th - 42

MFU Sup. Jap Camps

My File:

1573875

REFER TO YOURS OF

★ 10-1-1942



Mr. C.M. Walker, Supervising Engineer, Engineering and Construction Service, Mines & Resources, wishes to get a free use permit to cut fuel wood near Public Works Camp #406. this camp is now being used by Dept of Mines & Resources to keep Japs who are working on the Hope Princeton Road, the area is described as follows,

Commencing at ~~the~~ a point 10 ch west of the SE corner of Lot 961. Y.D.Y.D. thence North 70 ch more or less to the Hope Princeton Road thence east and south on road to Lot 136 thence following the west and south bdy of this lot to where the road crosses the south line thence south on road to the north Bdry of Gladiator, M.C. thence west and south on the bdy of this Claim to the north line of Lot 888 thence west to point of commencement if Lot 961 is not available the ~~line~~ line could follow the east and north line of this Lot, (see sketch)

Dead Pj should be used first then over mature Py and Fir there is some nice Fir reproduction on area which should be reserved and protected from fire, there are some F.&Py trees on area that would make saw logs but if this camp is in use next winter all the mature stuff will be needed for fuel,

All brush should be lopped and piled 15' from any live tree and burned, the piling should be done as the trees are felled,

Japs in this area

INITIALS	
DATE	
ENTERED ON ATLAS	
ATLAS REF.	
L. D. No.	
R. D. No.	

J.M. Fraser
Ranger

Recommended
Kate Johnson

R. D. No.	11	L. D. No.	Kate Johnson
ATLAS REF.	60/4E		
ENTERED ON ATLAS			
INITIALS	<i>KW</i>	DATE	<i>Mar 19/42</i>



FOREST BRANCH.

CLEARANCE.

(STATUS INQUIRY.)

DATE March 24, 1942

FILE

SALE No., ETC. F.U.P. 7203

Forest District KANLOOPS

Land District YDJD

Ref. Map 60/E4

Applicant's name DEPT OF MINES & RESOURCES

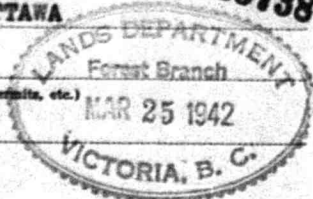
Address OTTAWA

1573875

Clearance for purpose of

FREE USE PERMIT

(State whether T.S., H.L.L., F.U., Ry. Permits, etc.)



If sale state (a) class of sale, (b) quantities involved

Description of lands to be cleared:

Commencing at a point 10 chains west of the southeast corner of Lot 961 AMENDED DESCRIPTION 70 chains more or less to the Hope-Princeton Road, thence southeasterly along road to westerly boundary of Lot 136; thence southerly and easterly along boundaries of said lot to the north boundary of public road; thence following north boundary of said road southerly to northerly boundary of Gladiator M.C.; thence westerly and southerly along boundaries of said mineral claim to north boundary of Lot 888, Y.D.Y.D.; thence west to point of commencement.

2/4/42 and excepting thereout 1/4 of the Kanagan Water Power Co. 4

_____, District Forester.

MANAGEMENT REPORT.

T.S. No. F.U.P. 7203

Cleared for Free Use Permit 7203 as amended 2/4/42

SURVEY AND ATLAS REPORT.

*Leaves part of L. 961 Y.D.Y.D. S. 86275
P.M.L. 1017.
Balance in unsurveyed V.C.L.
Kanagan Water Power Co. 1/4 full and 3/4
Within John Brothers Mountain Game Reserve.
Gaz. 23-4-36.
Entered on 60 E.4 1 137269.
M6 31-3-42.*

STATUS REPORT.

*Lot 961 1/4 = V.C.L.
S. 86275 = P.R. 447 Cancelled
P.M.L. 1017 Cancelled.
Gazette 23-4-36 Game Reserve
"Gladiator" M/C in good standing
recorded owner Arthur Radwell
C.P. in Reg. 2/4/42*

March 26, 1942

File: 0146483

5

Gold Commissioner,
Princeton, B.C.

Dear Sir:

We have received an application from the Department of Mines and Resources at Ottawa for a Free Use Permit over an area comprising part of Lot 961 YDID and situated to the west of the Similkameen River and also covering part of the Gladiator Mineral Claim.

Will you please advise this office by return mail the present status of the said Gladiator Mineral Claim, and if lapsed, do you know of any reason why a Free Use Permit should not be granted over same.

Yours truly,


Chief Clerk

SFB/NL

P.C. Apr 2, 1942

file.

OUR FILE.....

YOUR FILE.....

ADDRESS YOUR REPLY

TO Box 19.



0146483

6

Princeton, B. C.,
March 27th, 1942. 1574810

Chief Forester,
Department of Lands,
Parliament Buildings,
VICTORIA, B.C.



Dear Sir:

In reply to your letter of the 26th instant,
I beg to advise you that the "Gladiator" Mineral Claim
is still in good standing.

The recorded owner is Arthur Radwell who
has had this for over twenty years.

Yours truly,

Gold Commissioner.

CN/BE

1578339

0146483

PROVINCE OF BRITISH COLUMBIA. FOREST BRANCH. DEPARTMENT OF LANDS
Forest Branch
APR 20 1942
VICTORIA, B. C.

FREE-USE PERMIT.

No. 7203 Kamloops, B.C.
April 7, 19 42

Under the provisions of section 24, subsection (2) (_____), of the "Forest Act," as set out on the back of this form:—
(a, b, c, d.)

I. C. M. Walker, Supervising Engineer, Department of Mines & Resources
of Princeton, B.C.

by occupation a Engineer, not having sufficient timber on land owned or occupied by me for the purposes specified hereunder, hereby apply for a Free-use Permit to cut timber for my personal use, and not for sale, on such portion of the following described area as may be approved by the Minister of Lands (all of which is shown on tracing on back of this form):—

~~Commencing at a point 10 chains west of the southeast corner of Lot 961 YDID; thence north 70 chains more or less to the Hope-Princeton Road; thence south-easterly along road to westerly boundary of Lot 196; thence southerly and east-erly along boundaries of said lot to the north boundary of public road; thence following north boundary of said road southerly to northerly boundary of Gladi-ator N.C.; thence westerly and southerly along boundaries of said mineral claim to north boundary of Lot 888 YDID; thence west to point of commencement. Save and excepting thereout N/W of the Okanagan Water Power Co.~~

Timber to be used for fuel

The following amount of timber is desired:—

SPECIES.	QUANTITY.	PRODUCT.
<u>Jackpine and overmature</u>	<u>Any</u>	<u>Gordwood</u>
<u>Fir and Yellow Pine</u>		

I hereby agree, in cutting and removing timber on and from the said area, to comply with the following conditions:—

(1.) To comply with all regulations of the Forest Branch in connection with the prevention and suppression of forest fires, and to pay all expenses incurred in carrying out such regulations and all expenses incurred because of fires starting on land covered by this permit.

(2.) Dead timber, standing and down, will be used wherever possible.

(3.) Only such live timber shall be cut as is marked or otherwise designated by the Forest Officer in charge.

(4.) Slash resulting from the operation shall be disposed of as follows:—

All brush to be lopped, piled 15 feet from live trees, and burned.

(5.) Stumps will be cut as low as practicable and not higher than 24"

That if I fail to carry out any of the conditions herein, the Minister of Lands may cancel this permit without previous notification.

This permit shall expire on the 6th day of April, 19 42
or shall be subject to cancellation on thirty days' notice in writing, and on or before such date of expiry or cancellation, as the case may be, all cutting under this permit will cease.

T.E. Clarke

(Signature of applicant.)

Res. Engr. Dept. of Mines & Res.

(Address.)

Princeton, B.C.

Approved.

I. CAMERON

FOR District Forester.

KAMLOOPS

MAY 2, 1942

8

For your information you will find herewith your status enquiry sheet of April 28, 1942, in duplicate together with copy of a letter addressed to the Supervising Engineer of the Department of Mines and Resources at Princeton signed by the Deputy Minister.

In this connection please be advised that such applications do not come within the scope of Section 24 of the "Forest Act" nor insofar as parks are concerned is it desirable to issue a Park Use Permit. In this connection F.U.P. #7203 was erroneously cleared and issued by your office accordingly; however, we do not propose to disturb it but all future applications of a similar nature should be referred to this office for attention.

You will observe from the Deputy Minister's letter that no objection is being raised to the utilization of timber for camp fuel purposes as indicated. No direct authorization is given because it is difficult to find the necessary statutory authority and the action taken is one of expediency only.

ERP/MM
Enc. 4.

Management
0146483, 0103706

E.B. Prowd
FORESTER

Kamloops,

Feb. 8,

44

File: MFUP 7203

0146483

Mr. R. M. Martin
Assistant Engineer
Engineering and Construction Service,
Department of Mines and Resources
Princeton, B.C.



Dear Sir:

With respect to your application for permission to allow Japanese, supervised by your Department, to cut cordwood, we would advise that the following described area on the Hope-Princeton Highway has been set aside for this purpose:

Commencing at a point 10 chains west of the southeast corner of Lot 961, Y.D.Y.D., thence north 70 chains more or less to the Hope-Princeton Road; thence south-easterly along road to westerly boundary of Lot 136; thence southerly and easterly along boundaries of said lot to the north boundary of public road, thence following north boundary of said road southerly to northerly boundary of Gladiator M.C.,, thence westerly and southerly along boundaries of said mineral claim to north boundary of Lot 888 YD.Y.D., thence west to point of commencement. Save and excepting thereout R/W of the Okanagan Water Power Co.

This privilege to cut is subject to the following conditions, any breach of which may result in cancellation, without notice, of the privilege granted above:-

- (1) Compliance with all fire prevention and suppression conditions as set out in the Forest Act and Regulations. All expenses incurred in complying with these regulations, and through fire suppression measures on fires originating on the above described area shall be borne by the Department of Mines and Resources.
- (2) Cutting of cordwood shall be restricted wherever possible to dead and down material unsuitable for any product but cordwood.
- (3) Slash created by this operation shall be piled away from standing trees and reproduction, and shall be burned at a time designated by the forest officer in charge.

(over)

- (4) Stumps will be cut as low as possible and not higher than 18".
- (5) All products cut on the above described area shall be used solely in connection with the Hope-Princeton project and shall not be sold.
- (6) All live trees within 200 feet of Hope-Princeton Road right of way are reserved from cutting.

The forest officer in charge will be Acting Ranger Dearing of Princeton.

The privilege to cut granted above shall expire on Dec. 31, 1944. If further cutting rights are desired after the expiry date please reapply on or about Dec. 15, 1944.


Yours truly,

C. C. TERNAN
District Forester

By



HBF/B



C O P Y

1993326

Princeton, B. C.
June 12 - 47



Provincial Assessor
Penticton, B. C.

Dear Sir:

Would you kindly advise me as to the sale of the former Jap camp situated approx 10 miles from Princeton on the Hope-Princeton highway; now vacant.

Should such a sale be possible, would you please quote the price expected.

Yours truly,

"L. Bradley"

LA-9

C O P Y

199326

Government Agent.

Penticton, B. C.,
June 18th, 1947.



Mr. L. Bradley,
PRINCETON, B. C.

Dear Sir:-

Referring to your letter of the 12th instant, I have to advise that it will be necessary for you to furnish further details as to the legal description of the property on which the Camp is situated or if it is situated on unsurveyed Crown Land a more detailed description of its location will be required. When this information is supplied I will be in a position to advise you further.

Yours truly,

T. S. Dalby,
Government Agent.

AFG/SD

C O P Y

1999326

Princeton, B. C.
July 8 - 46

13

Government Agent
Penticton B C



File LA-9

Dear Sir:

Having finally secured what information that is available regarding the sale of the old camp mentioned in my last letter, June 12 to be exact here are the details.

Lying East of Lot 961 and North of the East 1/2 of lot 888 in the Yale Division, Yale district.

There is about 8 buildings approx 24' X 40" sheeting with tarpaper covering, no foundations.

Local maps indicate the above land to be not surveyed.

Hoping this is of some value to you; also to myself.

Waiting your reply

I remain

Yours Truly

"L. Bradley"

OUR FILE LA-1

YOUR FILE _____

ADDRESS YOUR REPLY

TO Deputy Government Agent.



THE GOVERNMENT OF
THE PROVINCE OF BRITISH COLUMBIA

Penticton, B. C.,
July 12th, 1947.

14



The Superintendent of Lands,
Parliament Buildings,
VICTORIA, B. C.

Dear Sir:-

Enclosed are copies of correspondence relative to an application from Mr. L. Bradley of Princeton, B. C. to purchase an alleged former Japanese Camp which he claims is situated approximately ten miles from Princeton on the Hope-Princeton Highway. Please advise.

1999326

Yours truly,

F. J. Sell,
Deputy Government Agent.

AFG/SD
enc.

*Public Works Dept
believe this comp
belongs to their Dept.*

Copy to Government Agent, Penticton, B. C.

His File: LA-1

July 2, 1947.

15

The Chief Engineer,
Department of Public Works,
Buildings.

Sir:

Please refer to File #0146483
Attention "PURCHASES"

Enclosed herewith is copy of letter received from the Government Agent, Penticton, B. C., and copies of correspondence relative to an application from Mr. L. Bradley of Princeton, B. C.

The camp in question is apparently Public Works Camp No. 406.

It would therefore be appreciated if you would reply direct to Mr. Bradley in this regard.

Yours truly,

A. G. R.
Asst. Superintendent of Lands.

CPA/JF
[Signature]

FILE RECORD.

DATE			CHARGED TO.
DAY.	MONTH.	YEAR.	
MAR 2	6	1942	Bankers
30	3	42	Bankers
30	4	42	Bankers
1	5	42	Bankers
7	5	42	Bankers
7	6	42	Bankers
16	7	43	Bankers
10	1	43	Bankers
11	2	44	Bankers
14	7	47	Bankers
21	7	-	Bankers
3	8	49	Bankers

(Large handwritten circle containing the number 16)

File No.

0146483