

British Columbia
 In the matter of the Land Registry Act
 and in the matter of the plan of sub-
 division of Section 10, Block 3, North Range West
 of W. in the District of New Westminster

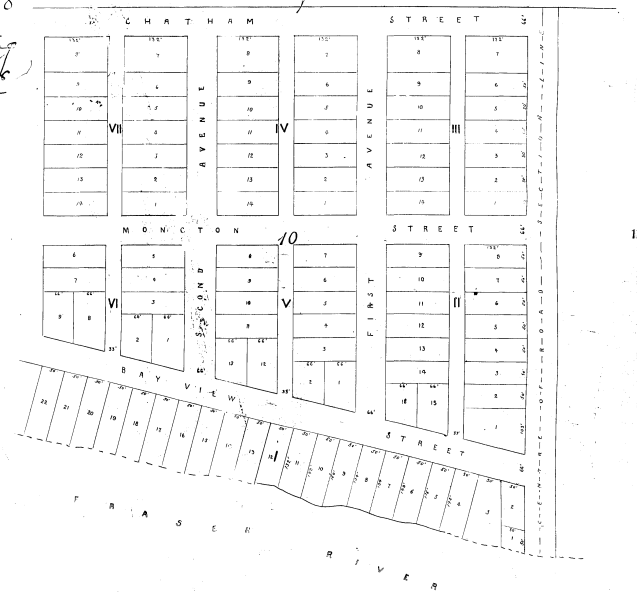
15th day of November 1888
 Application of Mr. Armstrong on behalf of William
 Spaldinger of said section upon reading
 the said plan of subdivision and the consent of Kenneth Street
 and the consent in writing of Kenneth Street
 and the consent in writing of Kenneth Street
 and the consent in writing of Kenneth Street
 and the consent in writing of Kenneth Street

It is ordered that the said William H. Spaldinger be at liberty
 to do as he pleases with the land hereinafter described and to alter the plan of the
 subdivision in whole or in part in accordance with the provisions of the
 said Act and to deposit in the Land Registry
 Office the said plan and to cause the plan of the Town of
 New Westminster and to substitute and deposit in lieu thereof the amended
 or altered plan marked as approved by said consenting parties
 and to be done on the 15th day of November 1888.

J. F. McPherson
 J. F. McPherson
 15th Nov 1888
 J. F. McPherson
 J. F. McPherson

ORIGINAL PLAN 249-568 AMENDED
 PLAN 249
 Section 10 Block 3 North Range West
 New Westminster District
 24

Deposited 11th July 1888
Ref. Registrar



This plan is correct and is prepared under
 the provisions of the Land Registry Amendment
 Act 1873.
 New Westminster B.C. *W. H. Spaldinger*
 July 11th 1888. *Jack Strangman & Co.*

See also p. 1 to 1 of Book

249

Subdivision of remaining portion of Section 10 Block 3 North
Range 7 West District of New Westminster
being Addition to the Town of Merion

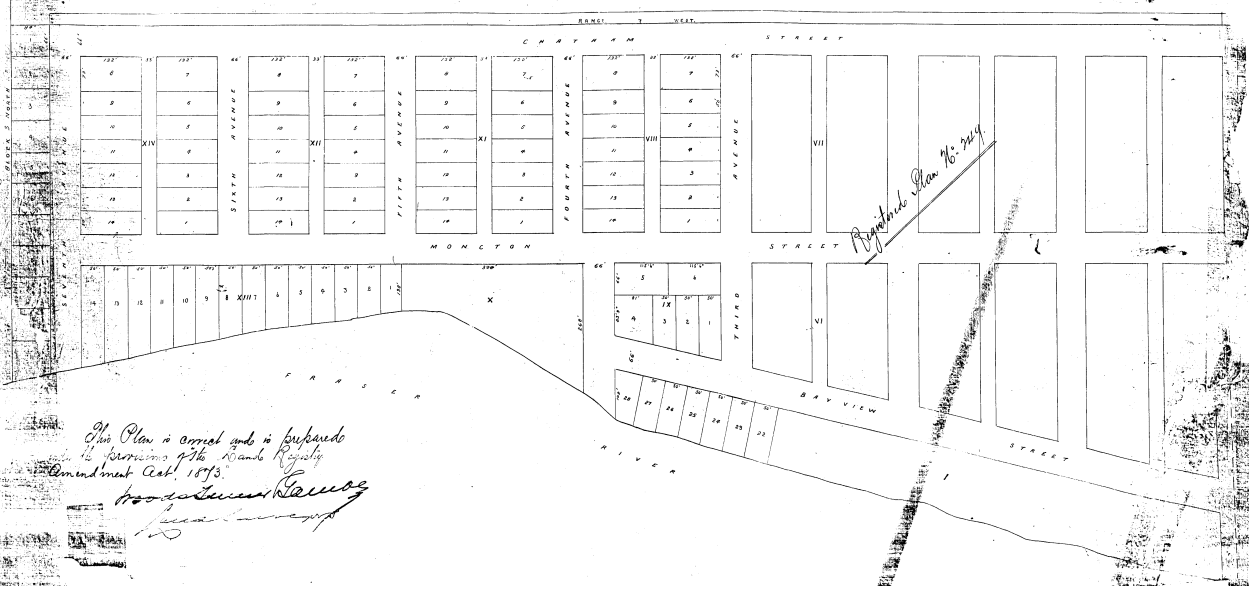
N^o 249

Deposited 24th April 1887
R. H. P.

Sec. D.

Scale 100 feet to one inch.

For amended map see amended
Plan No 344.



This Plan is correct and is prepared
in pursuance of the Lands Registry
Amendment Act, 1873.
R. H. P.

76-249
 Amended pursuant to
 Order of Council passed March
 28th 1889 by
 Dist. Regr.

For order by Council of the
 District of New Westminster
 1889

For Sec 10 B3N R7W
 See Board 36

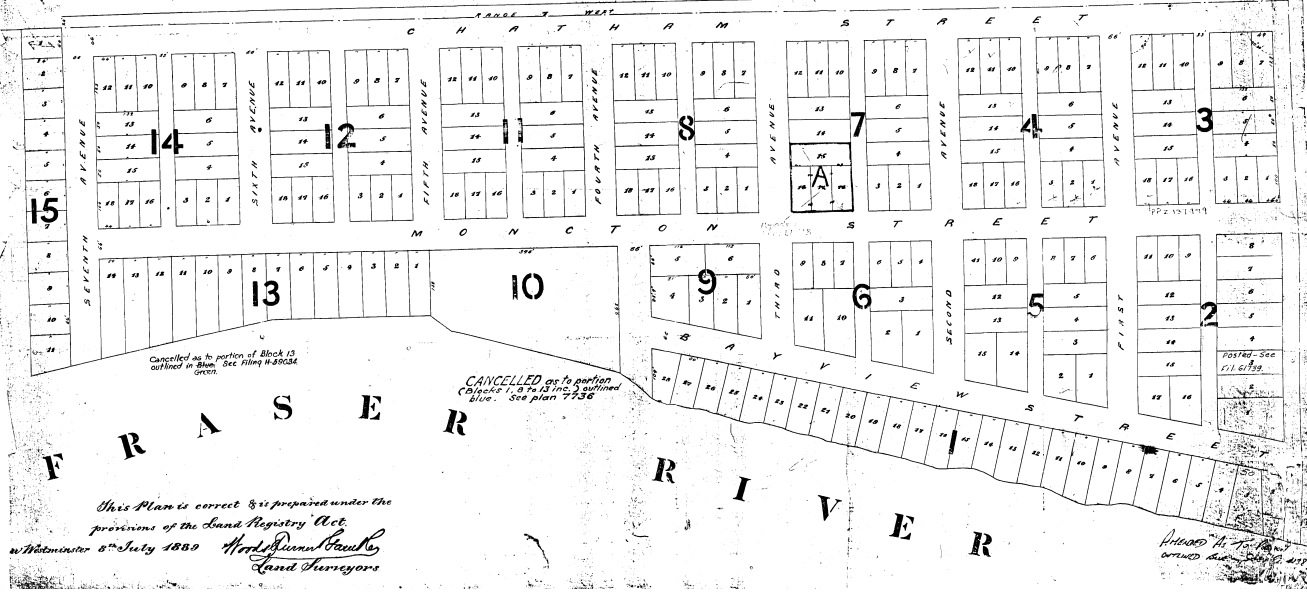
Plan
 of
 New
 Subdivision of Section 10 B3N R7W
 District of New Westminster
 Scale 100-1 inch

Amended as to Part
 Outlined in Green
 See Plan 24378

CANCELLED as to Part
 2, 3, 4, 5, 6, 7, 8
 See plan 6015

This plan is approved by us
 J. W. Lewis
 J. H. W. Lewis
 J. H. W. Lewis
 J. H. W. Lewis

249



This Plan is correct & is prepared under the
 provisions of the Land Registry Act.
 at New Westminster 8th July 1889 H. J. Dunn & Co.
 Land Surveyors

Witnessed at New Westminster
 8th July 1889
 J. W. Lewis
 J. H. W. Lewis