

09

PLAN OF SUBDIVISION OF LOT D, BLOCK 122, DISTRICT LOT 196, PLAN 13208,
GROUP ONE, NEW WESTMINSTER DISTRICT.

SCALE: 1:1000 - ALL DISTANCES IN METRES

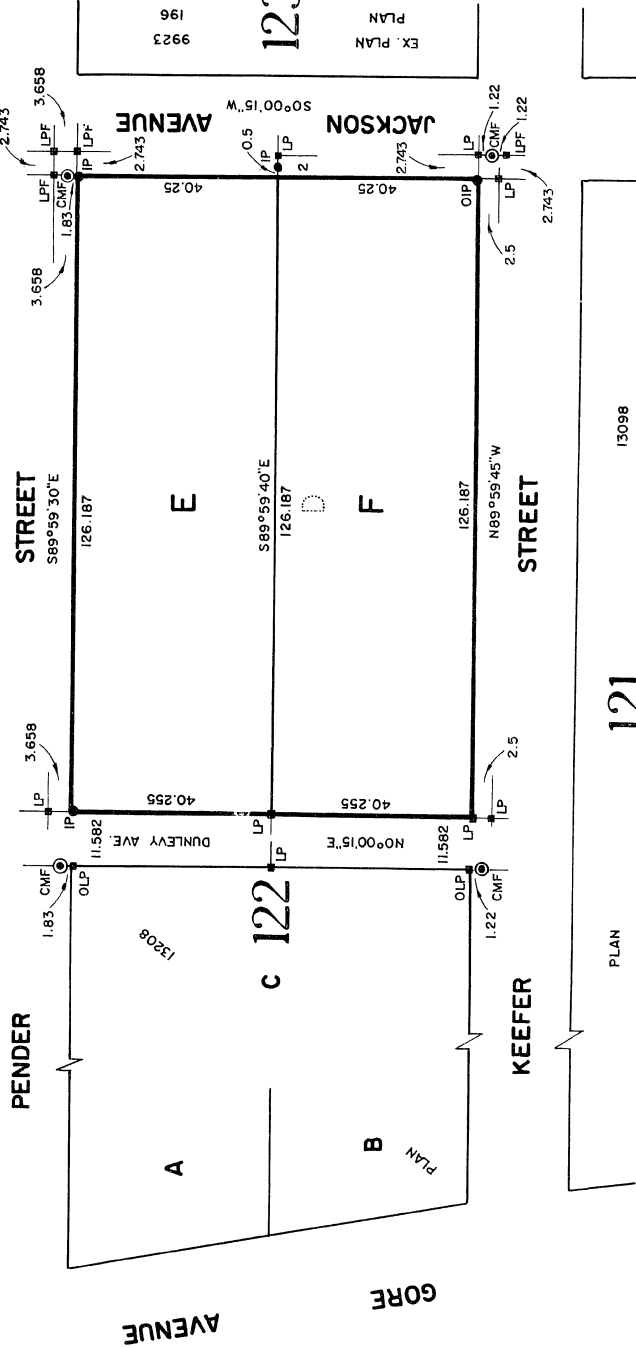
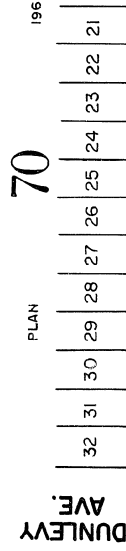
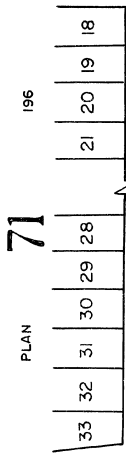


PLAN 18569

DEPOSITED IN THE LAND TITLE OFFICE AT VANCOUVER, B.C.

THIS 7th DAY OF DECEMBER 1981

D. K. [Signature]
REGISTRAR



PLAN 121

13098

I, G.A. GIRARDIN, A BRITISH COLUMBIA LAND SURVEYOR,
OF THE CITY OF VANCOUVER, IN BRITISH COLUMBIA, CERTIFY
THAT I WAS PRESENT AT AND PERSONALLY SUPERINTENDED THE
SURVEY REPRESENTED BY THIS PLAN, AND THAT THE SURVEY
AND PLAN ARE CORRECT. THE SURVEY WAS COMPLETED ON
THE 7TH DAY OF NOVEMBER, 1980

G.A. Girardin
B.C.L.S.

BEARINGS ARE ASTRONOMIC, DERIVED FROM PLAN 13208

- OIP INDICATES OLD IRON POST FOUND
- LPE " " " " LEAD PLUG FOUND
- OLP " " " " OLD LEAD PLUG FOUND
- ⊙ CMF " " " " CONCRETE MONUMENT FOUND
- LP " " " " LEAD PLUG SET
- IP " " " " IRON POST SET

APPROVED UNDER THE 'LAND TITLE ACT'

THIS 31st DAY OF DECEMBER 1980

R. J. Spinkman
APPROVING OFFICER, CITY OF VANCOUVER

OWNER: CITY OF VANCOUVER

[Signature]
DIRECTOR OF LEGAL SERVICES
AUTHORIZED SIGNATORY

THIS PLAN LIES WITHIN THE GREATER VANCOUVER REGIONAL DISTRICT