

243

OFFICE OF THE CUSTODIAN
JAPANESE SECTION

To be completed by persons of the Japanese race having no property in any protected area.

Pa 7531

NAME: **NISHIKAWA Shigezo**

HOME ADDRESS: **252 Powell Street Vancouver B. C.** REGISTRATION No. **06105**

SEX: **Male** AGE: **54** MARRIED? **Single**

OCCUPATION AND EMPLOYER: **Labourer.**

NAME OF WIFE OR HUSBAND: **Single** ADDRESS:

NAMES OF LIVING CHILDREN: **N11** ADDRESS:

4 *11/11/44* ADDRESS:

ADDRESS:

I certify that the above information is true and complete and state that I have no property of any kind whatsoever in any protected area in British Columbia.

Dated this **14** day of **March**

1942.

WITNES:

*John Macpherson**MEI SHI*
(Signature)

INFORMATION FROM R.C.M.P.

Aug. 3, 1943

Date Dec. 21, 1942

Our File No. 243

Full Name NISHIKAWA, Shigazo

(Surname in Block Letters)

Registration No. 06146

☒ Male - Female
(check)

Age Sept. 12, 1888

Former Address North Arm, Bella Bella, B. C.

Date Evacuated March 15, 1942

Naturalized - Canadian-Born - National
(check)

Present Address Thunder River, B. C.

Hamilton, Ont. 5/9/46

☒ Married - Single
(check)

Name of Wife -----

Name of Husband -----

Name of Mother -----

Name of Father -----

Names of Children under 16 -----

Requested by C. Girard

Registered with Custodian

Yes

(Yes or No)

Additional Information -----

January 16, 1946.

REAL PROPERTY SUMMARY

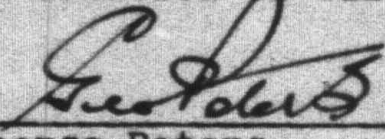
JAPANESE NAME: Shigezo NISHIKAWA REG. NO. 06146 FILE NO: 243
CATALOGUE NO: Special arrangement
LEGAL DESCRIPTION: West 33 feet of Block 18 of South 110 acres of
D.L. 598, Map 2915, Municipality of North Vancouver.
CLASSIFICATION: Vacant Land.
ASSESSED VALUE: \$31.90
TITLE: Registered in the names of Shigezo NISHIKAWA,
Kichiya NISHIKAWA, Shinya NISHIKAWA.
ENCUMBRANCES: Subject to right to complete expropriation, registered
as 62832-E under B.C.S. 1915.

Vesting Order No. 40214 July 24, 1945.

HISTORY OF
ADMINISTRATION:

The above Japanese, in his declaration of March 14, 1942, declared that he had no property of any kind whatsoever in the protected area in British Columbia. It was found, however, that he was owner of a third interest in the above property which was subject to the right to complete expropriation which was registered as 62832-E under B.C.S. 1915. This expropriation was exercised by the Corporation of the District of North Vancouver and the acknowledgment of Transmission was received on November 30, 1945. The amount of \$31.90 was realized and a third of this sum, \$10.64, was credited to the evacuee's account with the Custodian, less \$.34 charges, leaving a net amount of \$10.30.

The above summary is certified
to be in accordance with the
information on file:


George Peters
Administration Department

GP/dmc

13906, 8448, 7028,
11907-243

September 6th, 1945.

MEMORANDUM.

TO: Mr. F.G. Shears,

FROM: Mr. Ian Macpherson.

Re: West 33 ft. of Blks. 18 & 19 of
S. 110 acres of D.L. 598, D.N.W.,
Plan 2918.

Mr. Donald Donaghy, solicitor for the Municipality of North Vancouver, has informed me that the Municipality intends to complete the expropriation of these two small portions of lots required for a street extension, notice of which is registered against the title. Sketch plan attached shows area in question colored in red, and is all of the lots that is owned by five Japanese. Total area required is .131 acres.

Mr. Donaghy requests that he be advised of the price at which the Custodian will convey to the Municipality.

IN:ML

CRAIG & TYSOE

BARRISTERS, SOLICITORS, ETC.

CHARLES W. CRAIG, K. C. (1940)
CHARLES W. TYSOE

E. J. C. STEWART
WINIFRED A. LANGFIELD
R. L. VAN MEGROET

TELEPHONE PACIFIC 2161

ROGERS BUILDING

470 GRANVILLE STREET

VANCOUVER, B. C.

October 9th, 1945.

The Custodian of Alien Enemy Property,
Royal Bank Building,
VANCOUVER, B.C.

Attention Mr. Macpherson

Dear Sir:

Re West 33 feet, Blocks 18 and 19,
South 110 acres DL 598.

Pursuant to our conversation concerning the
above matter, we enclose herewith our cheque in the sum
of \$37.00.

Yours truly,

CRAIG & TYSOE

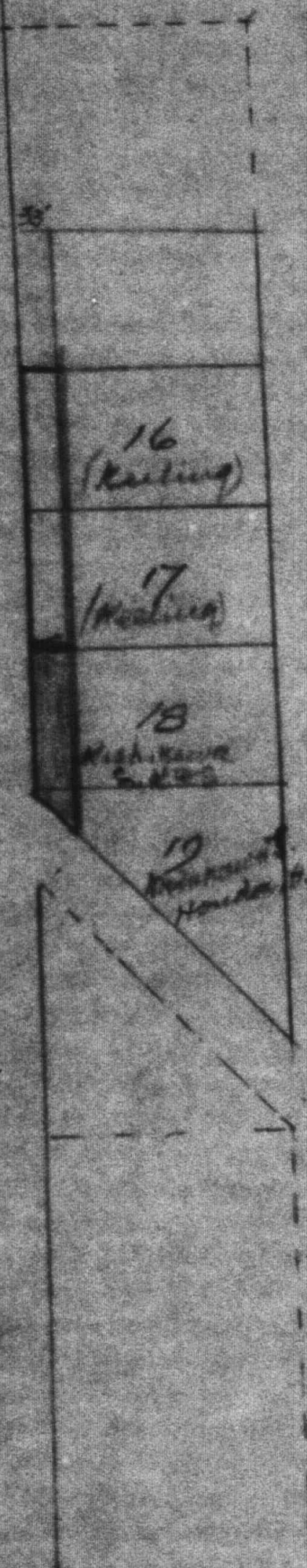
Per *R. Van Megroet*

RVM/T
Encl.

No 5544 G

Reported by John G. Tanner, District Engineer
 Clerk, on behalf of the Municipality of North
 Vancouver, the 27th day of July 1911

Plan Showing
 Land to be Expropriated
 Blocks 15, 16, 17, 18 & 19 of Lot 578
 Scale - 200' = 1" = 0



East of Reference

Lot	DL	Area
16	578	.11300
17	"	.113 "
18	"	.113 "
19	"	.015

DL 578

John McNaught
 John G. Tanner, C.E.
 Structural
 And Engineer

District Engineer's Office
 North Vancouver, 26 July 1911

101.18 + 31.90
 19. 5.10
 37.00

File No. 243

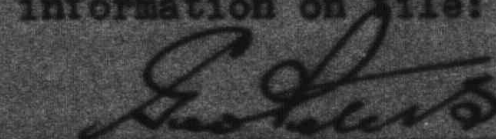
January 16, 1946.

LIABILITY SUMMARY

Re: Shigezo NISHIKAWA
Reg. No. 06146

The above Japanese states in his declaration that he owes the sum of \$10.00 to his landlord for rent. We have today written the above evacuee to ask if he has paid this and also to supply us with the name of his former landlord.

The above summary is certified
to be in accordance with the
information on file:



George Peters
Administration Department

GP/dmc

*See letter rec'd Feb. 18/46.
Mr. Nishikawa states rent paid.
Noff.*

File No. 243


January 16, 1946.

PERSONAL PROPERTY SUMMARY

Re: Shigezo NISHIKAWA
Reg. No. 06146

There are no personal property interests
declared or revealed on this file.

The above summary is certified
to be in accordance with the
information on file:



George Peters
Administration Department

GP/dmc

CANADA

DEPARTMENT OF THE SECRETARY OF STATE
OFFICE OF THE CUSTODIAN

JAPANESE EVACUATION SECTION

PHONE PACIFIC 8181

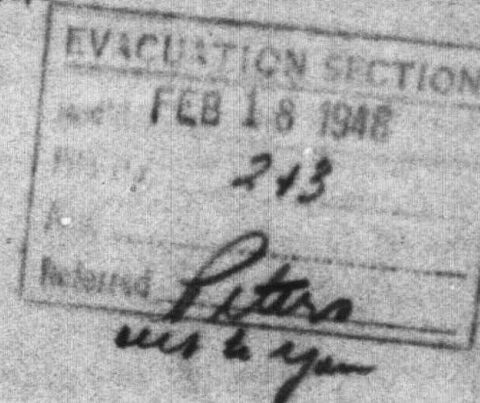
PLEASE REFER TO

FILE NO.

243

806 ROYAL BANK BLDG.
HASTINGS AND GRANVILLE
VANCOUVER, B.C.

February 2, 1946



Mr. Shigezo NISHIKAWA
Registration No. 06146
Thunder River, B. C.

Dear Sir:

The administration of your affairs by this office has now been completed and it is felt you would like to be supplied with a brief summary.

In your declaration of March 14, 1942, you certify that you had no real property of any kind in the protected area in British Columbia. It was found, however, that you were the owner of a one-third interest in the W. 33 ft, Blk. 18, S. 110 acres, D.L. 598, Municipality of North Vancouver. This property was subject to complete expropriation which was exercised by the Corporation of the District of North Vancouver. The compensation received was \$31.90 and we have credited to your account one-third of this sum, \$10.64 less charges of 34¢ for a certificate of encumbrance leaving a net amount of \$10.30.

We note on your declaration that you have a liability of \$10.00 which was owing to your landlord before evacuation. We would kindly ask you to answer our letter of January 16th with reference to this liability.

It would appear that we have accounted for all property left by you in the protected area which was vested in the Custodian.

In order that you may confirm and acknowledge your credit outstanding with the Custodian at the present time in the amount of \$10.30 we are enclosing a stamped addressed envelope for your convenience in replying.

Yours truly,

George Peters

Administration Department

GP:DMcI.
enc.

File No. 243

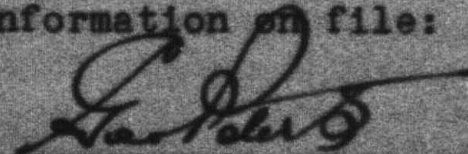
January 16, 1946.

CHATELS SUMMARY

Re: Shigezo NISHIKAWA
Reg. No. 06146

There are no chattels declared or
revealed on this file.

The above summary is certified
to be in accordance with the
information on file:



George Peters
Administration Department

GP/dmc

File No. 243

CLAIMS DEPARTMENT

May 26th. 1941.

Mr. Shigezo NISHIKAWA - Reg. No. 06146

CREDITORS:

NO CLAIMS ON FILE, at this date.

AMCA:ND